









**CITY OF CHANDLER**  
**JURISDICTION BOUNDARY MAP**  
 February 26, 2025

The City of Chandler Development Services Department makes no warranties, written or implied regarding the information on this map.



City of Chandler Incorporated Area  
 65.75 Square Miles as of February 26, 2025  
 Source: City of Chandler Development Services Department.

**LEGEND**

-  AIRSTRIPS
-  RAILROADS
-  FREEWAYS
-  MILE STREETS
-  COUNTY (UNINCORPORATED AREA)
-  MUNICIPAL PLANNING AREA

