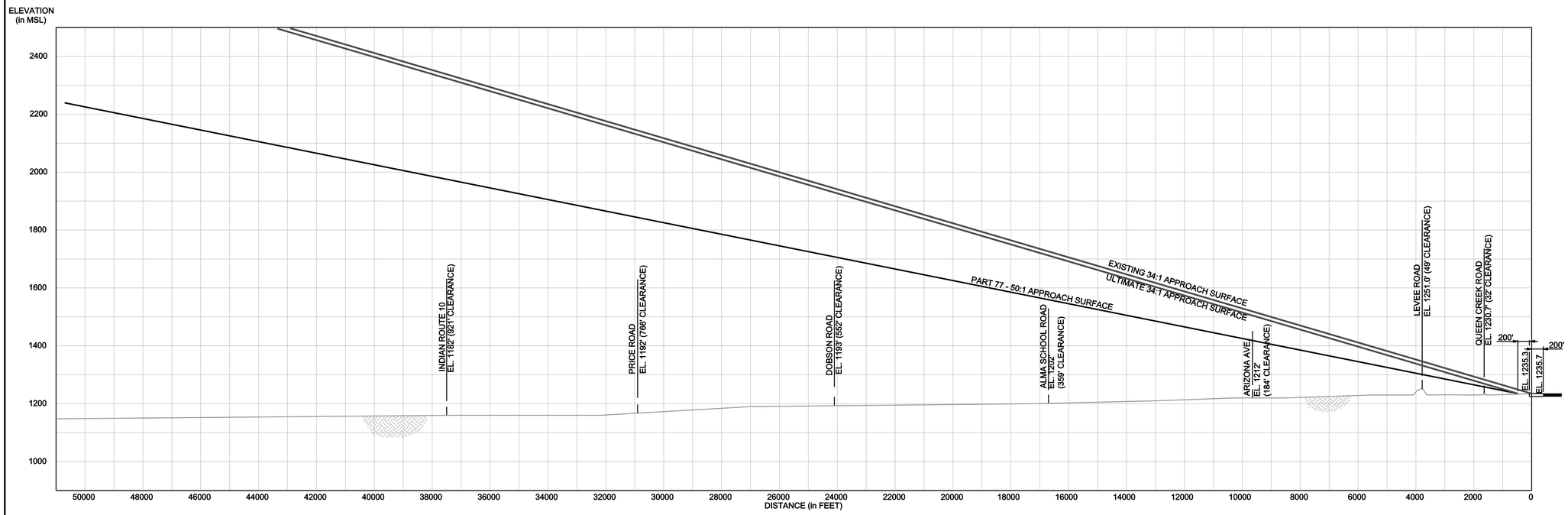

RUNWAY 4R PRECISION APPROACH ZONE PROFILES

SCALE: 1" = 2000' HORIZ.
1" = 200' VERT.

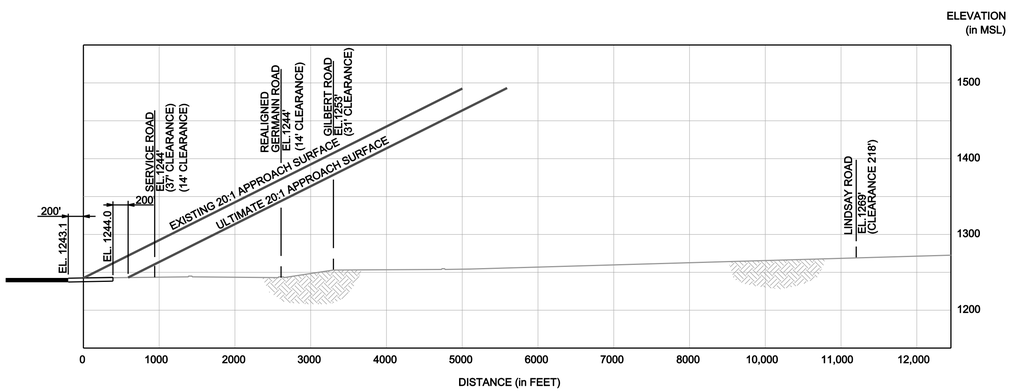

RUNWAY 22L APPROACH ZONE PROFILE

SCALE: 1" = 1000' HORIZ.
1" = 100' VERT.

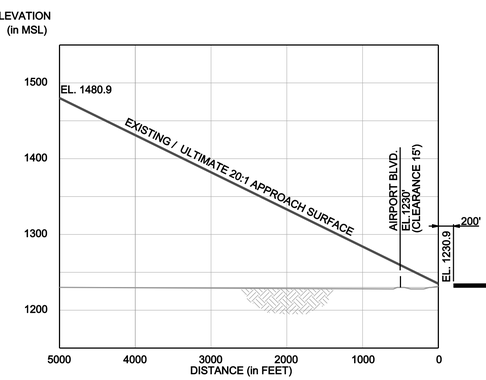

RUNWAY 4L

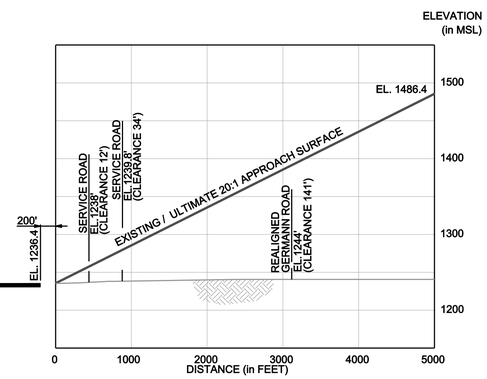

RUNWAY 22R

RUNWAY 4L-22R APPROACH ZONES PROFILES

SCALE: 1" = 1000' HORIZ.
1" = 100' VERT.

OBSTRUCTION TABLE

OBJECT DESCRIPTION	OBJECT ELEVATION	OBSTRUCTED PART 77 SURFACE	SURFACE ELEVATION	OBJECT PENETRATION	PROPOSED OBJECT DISPOSITION
NO OBSTRUCTIONS NOTED					

NOTES:
1. TERRAIN PROFILE REPRESENTS THE HIGHEST POINT ACROSS THE WIDTH AND ALONG THE LENGTH OF THE APPROACH SURFACE AND PRIMARY SURFACE.
2. THE TOPOGRAPHICAL BASE (2-FOOT CONTOURS) FOR THE CHANDLER AIRPORT ALP WAS CREATED BY COOPER AERIGI OF PHOENIX, INC. USING GROUND SURVEY, FLIGHT SURVEY, AND END ANALYTICS. (DATE: 01-28-1997)

"THE CONTENTS OF THIS PLAN DO NOT NECESSARILY REFLECT THE OFFICIAL VIEWS OR POLICY OF THE FAA OR ADOT AERONAUTICS. ACCEPTANCE OF THIS DOCUMENT BY THE FAA OR ADOT AERONAUTICS DOES NOT IN ANY WAY CONSTITUTE A COMMITMENT ON THE PART OF THE UNITED STATES OR THE STATE OF ARIZONA TO PARTICIPATE IN ANY DEVELOPMENT DEPICTED HEREIN NOR DOES IT INDICATE THAT THE PROPOSED DEVELOPMENT IS ENVIRONMENTALLY ACCEPTABLE IN ACCORDANCE WITH APPROPRIATE PUBLIC LAWS."

REVISIONS:

REV. NO.	DATE	DESCRIPTION OF REVISION

SCALE: AS NOTED

DESIGNED BY	SP	DATE	11/06
DRAWN BY	LKH	DATE	04/10
CHECKED BY	JM	DATE	04/10

APPROVALS:

TITLE DATE
TITLE DATE
TITLE DATE

PLANS PREPARED BY

ENGINEERS PLANNERS ECONOMISTS
WilburSmith ASSOCIATES
1508 W. Tara Drive
Gilbert, Arizona 85233
Phone: 480-775-4344

PLANS PREPARED FOR

CHANDLER MUNICIPAL AIRPORT
CHANDLER, ARIZONA

APPROACH ZONE PROFILES

PROJECT NO. (CLIENT) AZDOT - E5S64

PROJECT NO. (WSA) A31476

Q:\Chandler ALP Update 2009\border.dwg May 05, 2010 - 7:54am