












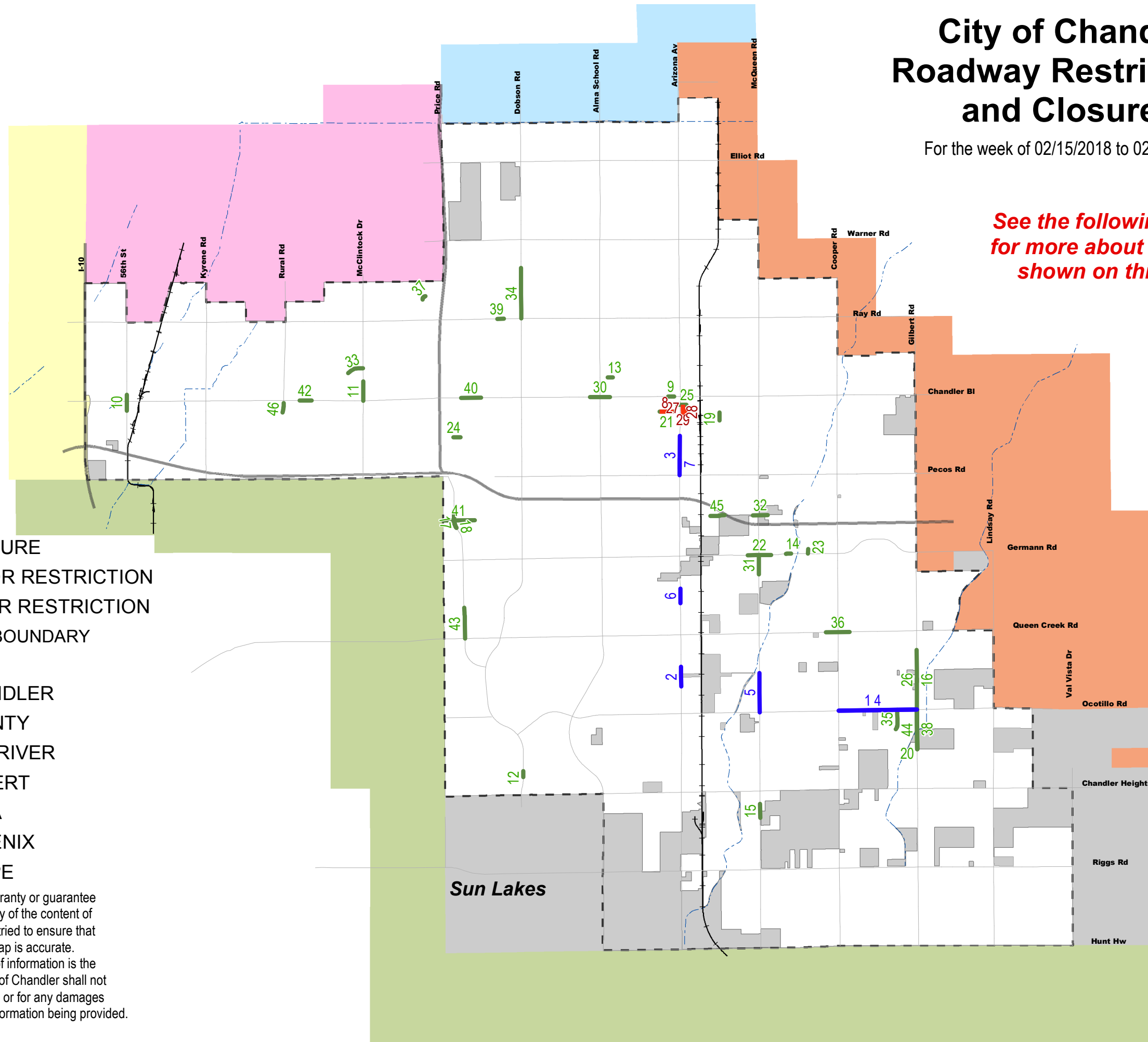
City of Chandler Roadway Restrictions and Closures

For the week of 02/15/2018 to 02/22/2018

*See the following pages
for more about numbers
shown on this map*

-  CLOSURE
-  MAJOR RESTRICTION
-  MINOR RESTRICTION
-  CITY BOUNDARY
- MUNICIPALITY**
-  CHANDLER
-  COUNTY
-  GILA RIVER
-  GILBERT
-  MESA
-  PHOENIX
-  TEMPE

The City of Chandler makes no warranty or guarantee concerning the accuracy or reliability of the content of the data being provided. We have tried to ensure that the information contained on this map is accurate. Assessing accuracy and reliability of information is the responsibility of the user. The City of Chandler shall not be liable for errors contained herein or for any damages in connection with the use of the information being provided.



City of Chandler Traffic Control Restrictions

For the week of 2/15/2018 to 2/22/2018

Map No	On	From / At	To	Direction	Restriction	Description	Class	Start Date	End Date	Project Number
1	OCOTILLO RD	COOPER RD	GILBERT RD	EB & WB	Lane Shift	road construction	MAJOR	11/6/2017	2/18/2018	12252
2	ARIZONA AV 2/17/2018	APPLEBY RD 12460		NB & SB	Double Right Lane Restriction		pavement repair	MAJOR		2/10/2018
3	ARIZONA AV	FRYE RD	PECOS RD	NB & SB	Lane Shift	road construction	MAJOR	1/21/2018	4/21/2018	12394
4	OCOTILLO RD	COOPER RD	GILBERT RD	EB & WB	Lane Shift	road construction	MAJOR	2/19/2018	3/31/2018	12397
5	MCQUEEN RD	OCOTILLO RD	APPLEBY RD	NB & SB	Various Restrictions	sewer line work	MAJOR	2/5/2018	2/16/2018	12414
6	ARIZONA AV	RYAN RD		NB	Various Restrictions	water line work	MAJOR	1/29/2018	4/28/2018	12416
7	ARIZONA AV	MORELOS ST		NB & SB	Various Restrictions	Utility	MAJOR	2/7/2018	2/17/2018	12463
8	COMMONWEALTH AV	OREGON ST	ESSEX ST	EB & WB	Closure	Utility	Minor	1/29/2018	2/16/2018	12419
9	CHANDLER BL	ARIZONA AV	CALIFORNIA ST	EB	Sidewalk Restricted	concrete work	Minor	5/24/2017	2/28/2018	11776
10	CHANDLER BL	56TH ST		EB	Right Lane Restricted	Utility	Minor	2/12/2018	3/2/2018	12461
11	MCCLINTOCK DR	CHANDLER BL	ERIE ST	NB & SB	Left Lane Restricted	Median Pavers	Minor	2/19/2018	2/23/2018	12458
12	DOBSON RD	CHAPARRAL WY		NB & SB	Right Lane Restricted	Utility	Minor	2/7/2018	3/2/2018	12443
13	ERIE ST	PLEASANT DR		EB	Shoulder Restricted	Utility	Minor	2/5/2018	2/19/2018	12442
14	GERMANN RD	OXFORD LN		EB & WB	Left Lane Restricted	median work	Minor	2/5/2018	2/28/2018	12441
15	MCQUEEN RD	WOOD DR		NB & SB	Left Lane Restricted	median work	Minor	2/5/2018	2/16/2018	12435
16	GILBERT RD	LOCUST DR		NB & SB	Left Lane Restricted	median work	Minor	2/5/2018	2/16/2018	12433
17	PRICE RD	WILLIS RD		NB	Shoulder Restricted	road construction	Minor	2/7/2018	2/28/2018	12464
18	PRICE RD	WILLIS RD		NB	Shoulder Restricted	road construction	Minor	1/30/2018	2/28/2018	12426
19	HAMILTON ST	BOSTON CR		SB	Lane Shift	Utility	Minor	1/22/2018	2/23/2018	12401
20	GILBERT RD	OCOTILLO RD	BROOKS FARM RD	SB	Edge Line Restriction	concrete work	Minor	1/8/2018	2/16/2018	12363
21	COMMONWEALTH AV	SAN MARCOS DR	OREGON ST	EB	Parking Lane Restricted	road construction	Minor	12/4/2017	3/31/2018	12290
22	GERMANN RD	MCQUEEN RD		all	Various Restrictions	road construction	Minor	2/7/2018	2/16/2018	12255

Map No	On	From / At	To	Direction	Restriction	Description	Class	Start Date	End Date	Project Number
23	NORTHROP BL	GERMANN RD		NB	Lane Shift	water line work	Minor	2/12/2018	2/26/2018	12428
24	FRYE RD	BRACKEN LN		EB	Right Lane Restricted	work in manhole	Minor	2/20/2018	2/20/2018	12481
25	BUFFALO ST	WASHINGTON ST	SAN MARCOS PL	EB & WB	Lane Shift	potholing	Minor	2/20/2018	3/8/2018	12496
26	GILBERT RD	MARKWOOD DR	BROOKS FARM RD	NB & SB	Left Lane Restricted	traffic signal work	Minor	2/21/2018	2/23/2018	12495
27	ARIZONA PL	BUFFALO ST	COMMONWEALTH AV	NB & SB	Closure	crane work	Minor	2/18/2018	2/18/2018	12494
28	ARIZONA PL	BUFFALO ST	BOSTON ST	NB & SB	Closure	special event	Minor	2/17/2018	2/17/2018	12493
29	COMMONWEALTH AV	ARIZONA PL		EB & WB	Closure	special event	Minor	2/16/2018	2/17/2018	12492
30	CHANDLER BL	ALMA SCHOOL RD		EB	Center Lane Restricted	work in manhole	Minor	2/21/2018	2/21/2018	12491
31	MCQUEEN RD	CELEBRATION DR	GERMANN RD	NB & SB	Various Restrictions	sewer line work	Minor	2/19/2018	3/10/2018	12490
32	WILLIS RD	MCQUEEN RD		EB & WB	Single Lane W/ Flaggers	water line work	Minor	2/16/2018	3/2/2018	12488
33	GALVESTON ST	MCCLINTOCK DR	JUNIPER DR	EB	Lane Shift	concrete work	Minor	2/14/2018	2/22/2018	12487
34	DOBSON RD	RAY RD	HIGHLAND ST	NB	Lane Shift	pole removal	Minor	2/6/2018	2/16/2018	12462
35	NORMAN WY	OCOTILLO RD	GLACIER PL	NB & SB	Lane Shift	sewer line work	Minor	2/13/2018	2/23/2018	12483
36	QUEEN CREEK RD	COOPER RD		EB	Right Lane Restricted		Minor	2/20/2018	2/28/2018	12497
37	GOLDEN LN	3200 West		EB & WB	Single Lane W/ Flaggers	sewer line work	Minor	2/13/2018	2/15/2018	12480
38	GILBERT RD	OCOTILLO RD	BROOKS FARM RD	NB & SB	Various Restrictions	traffic signal work	Minor	2/15/2018	2/16/2018	12478
39	RAY RD	CARRIAGE LN		EB & WB	Various Restrictions	Utility	Minor	2/9/2018	2/15/2018	12476
40	CHANDLER BL	CORONADO ST	ELLIS ST	EB & WB	Various Restrictions	Utility	Minor	2/9/2018	2/24/2018	12469
41	WILLIS RD	PRICE RD	SPECTRUM BL	EB & WB	Lane Shift	Utility	Minor	2/19/2018	3/2/2018	12486
42	CHANDLER BL	TERRACE RD		WB	Right Turn Lane Restricted	Utility	Minor	2/13/2018	3/2/2018	12468
43	PRICE RD	QUEEN CREEK RD	INNOVATION ST	NB	Right Turn Lane Restricted	concrete work	Minor	2/9/2018	2/23/2018	12467
44	GILBERT RD	OCOTILLO RD	BROOKS FARM RD	SB	Right Lane Restricted	pavement repair	Minor	2/12/2018	2/16/2018	12466
45	WILLIS RD	HAMILTON ST		EB & WB	Lane Shift	water line work	Minor	2/13/2018	2/16/2018	12465
46	RURAL RD	TWELVE OAKS BL		NB	lanesh	Utility	Minor	2/15/2018	2/15/2018	12484