






Accessible Roads & Parking Locations in Downtown During Event

Street Closures Key

-  Road Closures (Start 2:00-4:30pm/Re-Open 9:30-10pm)
-  Road Closures (Start 6:00pm/Re-Open approx. 8:30pm)
-  Road Closures (Start 6:00pm/Re-Open approx. 9:00pm)
-  Road Closures **ALL DAY**
-  Road Access Ingress & Egress





Parking Location Key

- P1 - Parking Garage accessible from Buffalo St. & California St.
- P2 - Parking Lot accessible from Boston St. & San Marcos Pl. via Dakota St.
- P3 - Parking lot accessible from Chicago St. & Oregon St.* (now a Parking Garage)




Accessible Roads & Parking Locations in Downtown During Event

Street Closures Key

-  Road Closures (Start 6am/Re-Open Midnight)
-  Road Closures (Start 2:00-4:30pm/Re-Open 9:30-10pm)
-  Road Closures (Start 6:00pm/Re-Open approx. 8:30pm)
-  Road Closures (Start 6:00pm/Re-Open approx. 9:00pm)

Parking Location Key

- P6 - Parking Garage accessible from Chicago St. & Washington St.
- P7, P8, P9 & P10 - Parking Lots accessible from Chicago St. & Delaware St.
- P11 & P12 - Parking Lot & Garage accessible from Boston St. & Delaware St.
- P13 - Parking Garage accessible Buffalo St. & Delaware St.
- P14 - Parking Lot accessible from Chandler Blvd. & Washington St.

 Road Access Ingress & Egress

